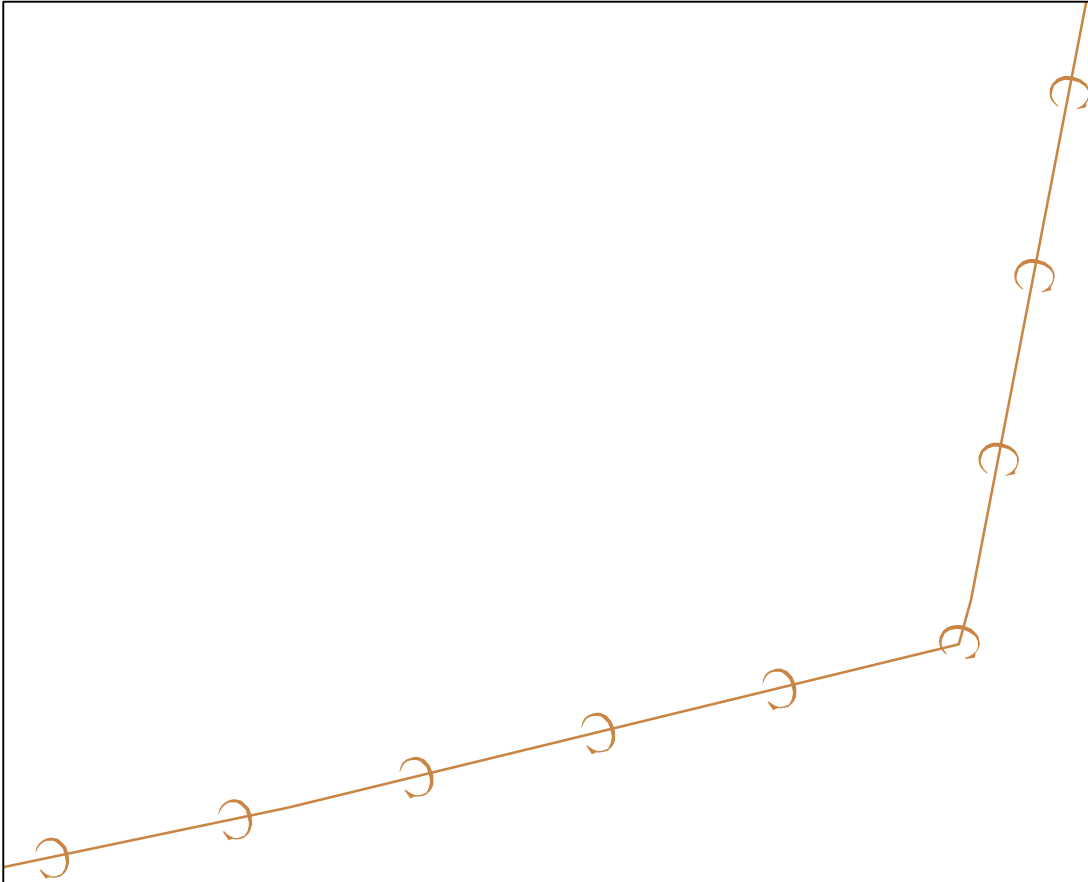


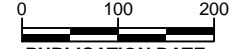
6560A10

6560C1



6560C6

# Harris County Appraisal District



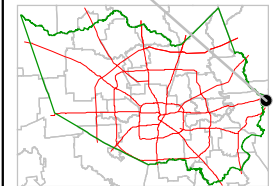
**PUBLICATION DATE:**  
2/10/2011

Geospatial or map data maintained by the Harris County Appraisal District is for informational purposes and may **not** have been prepared for or be suitable for legal, engineering, or surveying purposes. It does **not** represent an on-the-ground survey and only represents the approximate location of property boundaries.



6560C3

## MAP LOCATION



# FACET 6560C

1	2	3	4
5	6	7	8
9	10	11	12