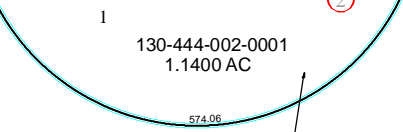


6250A4

S



SH 146 BUSINESS PARK
130-444

157.5(C)

5527
 041-008-003-0140
 3.9200 AC.

33D
 041-008-003-0130
 3.7800 AC.

1110.4

32

152.61

29

28

041-008-003-0085
 15.9200 AC

1243.68

30A

041-008-003-0100
 4.4660 AC.

30B

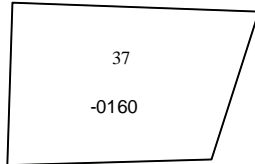
5815
 041-008-003-0115
 3.6850 AC.

31

041-008-003-0120
 9.0470 AC.

472.2

6250A7



6250A12

Harris County Appraisal District

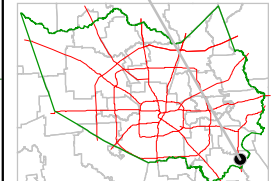


PUBLICATION DATE:
 8/15/2011

Geospatial or map data maintained by the Harris County Appraisal District is for informational purposes and may **not** have been prepared for or be suitable for legal, engineering, or surveying purposes. It does **not** represent an on-the-ground survey and only represents the approximate location of property boundaries.



MAP LOCATION



FACET 6250A

| | | | |
|---|----|----|----|
| 1 | 2 | 3 | 4 |
| 5 | 6 | 7 | 8 |
| 9 | 10 | 11 | 12 |

6250B5