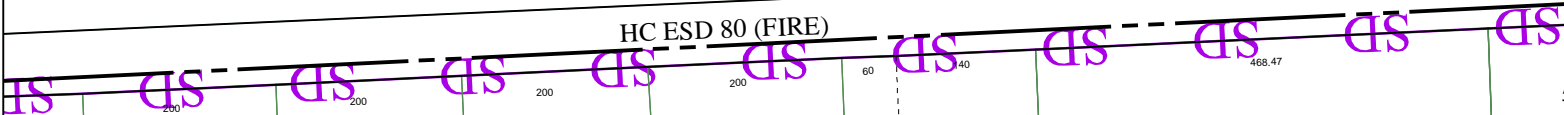


6167C3

HC ESD 4 (EMS/FIRE)



HC ESD 80 (FIRE)




6167C6



6167C11

Harris County Appraisal District

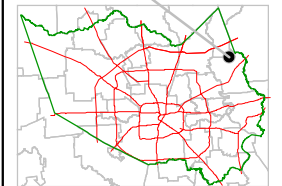


PUBLICATION DATE:
12/7/2011

Geospatial or map data maintained by the Harris County Appraisal District is for informational purposes and may not have been prepared for or be suitable for legal, engineering, or surveying purposes. It does not represent an on-the-ground survey and only represents the approximate location of property boundaries.



MAP LOCATION



FACET 6167C

1	2	3	4
5	6	7	8
9	10	11	12

6167C8

1556.64

2200
045-077-000-0006
19.5000 AC

20904
045-077-000-0099
8.2100 AC

20824
045-077-000-0009
8.2100 AC

2100
045-077-000-0039
5.0682 AC

2010
045-077-000-0036
2.5000 AC

2006
045-077-000-0030
2.5000 AC

045-077-000-0078
2.5000 AC

1920
045-077-000-0029
2.5000 AC