

6166A9

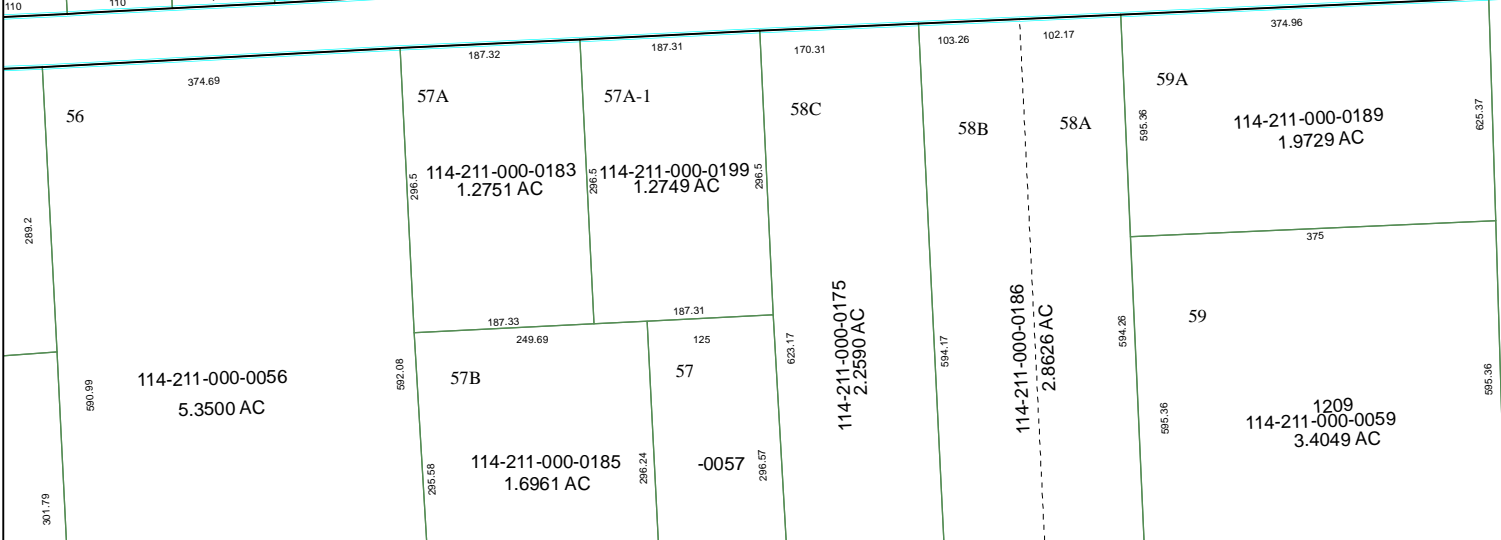
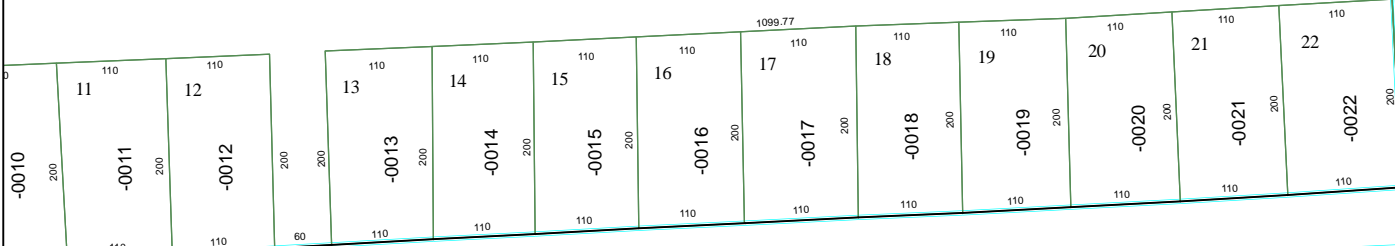
3A

TERRAMARE
116-570
SEC 1

RES A

116-570-000-0023
31.7410 AC

6066D4



6166C5

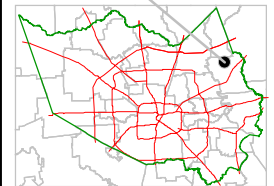
Harris County Appraisal District



0 100 200
PUBLICATION DATE:
12/29/2011

Geospatial or map data maintained by the Harris County Appraisal District is for informational purposes and may not have been prepared for or be suitable for legal, engineering, or surveying purposes. It does not represent an on-the-ground survey and only represents the approximate location of property boundaries.

MAP LOCATION



FACET 6166C

1	2	3	4
5	6	7	8
9	10	11	12

6166C2

