

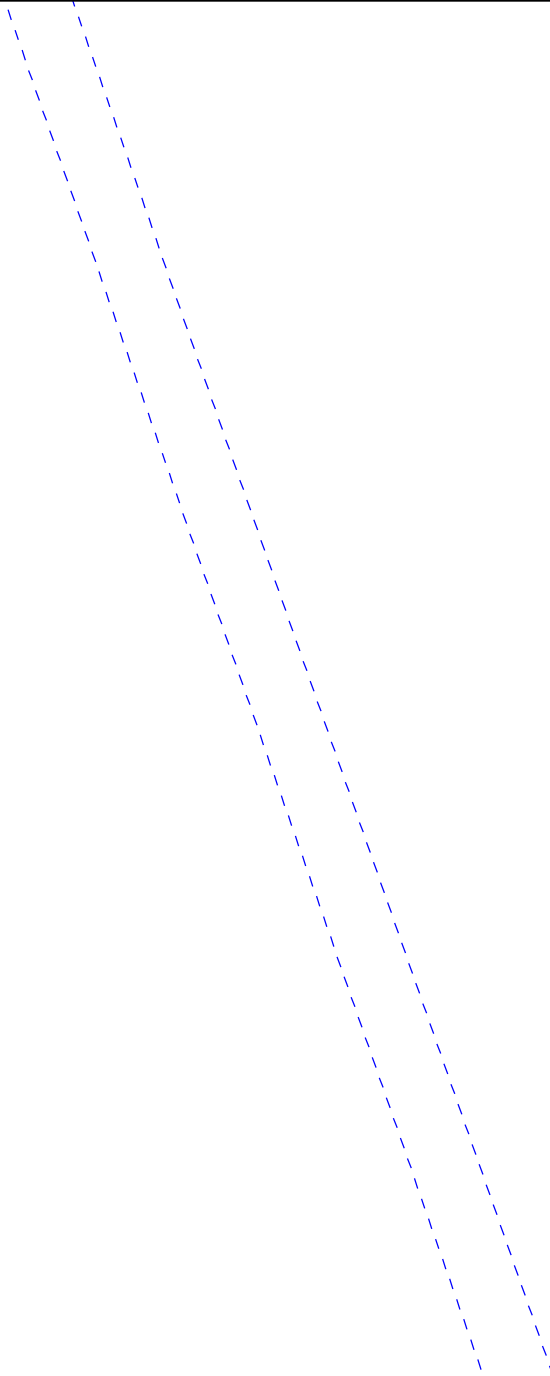
6166B2

6166B5

1

19710  
60-000-0001

60-000-0035  
3600 AC.



3912.7

464.9


838.5

1625.7

7

6166B10

# Harris County Appraisal District



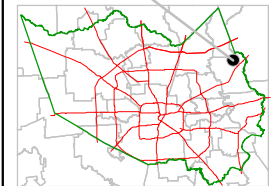
PUBLICATION DATE:  
8/4/2011

Geospatial or map data maintained by the Harris County Appraisal District is for informational purposes and may **not** have been prepared for or be suitable for legal, engineering, or surveying purposes. It does **not** represent an on-the-ground survey and only represents the approximate location of property boundaries.



6166B7

## MAP LOCATION



# FACET 6166B

1	2	3	4
5	6	7	8
9	10	11	12