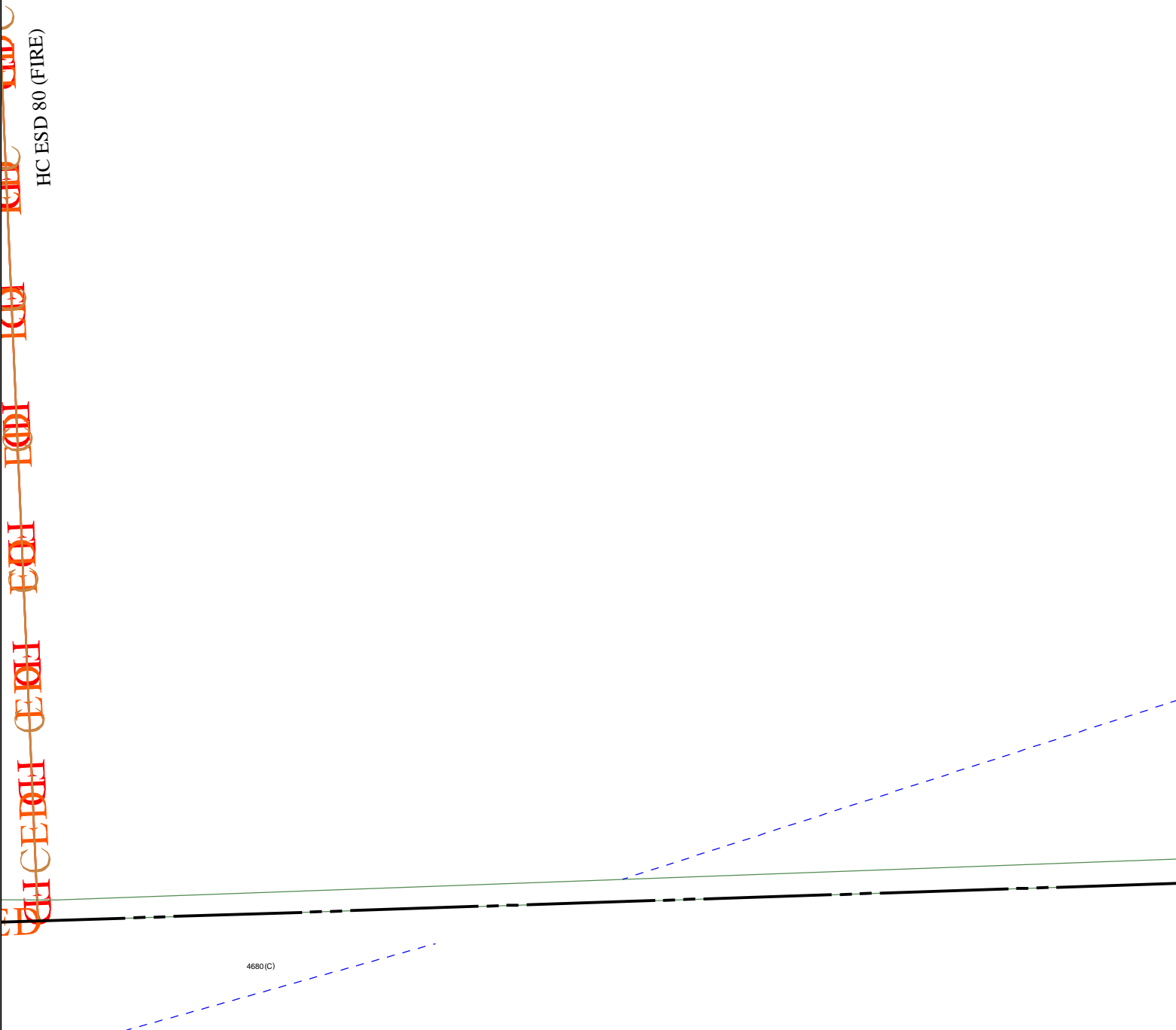


6064A1


HC ESD 80 (FIRE)

5964B8



6064A9

Harris County Appraisal District



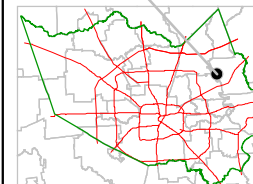
PUBLICATION DATE:
2/2/2012

Geospatial or map data maintained by the Harris County Appraisal District is for informational purposes and may **not** have been prepared for or be suitable for legal, engineering, or surveying purposes. It does **not** represent an on-the-ground survey and only represents the approximate location of property boundaries.



6064A6

MAP LOCATION



FACET 6064A

1	2	3	4
5	6	7	8
9	10	11	12