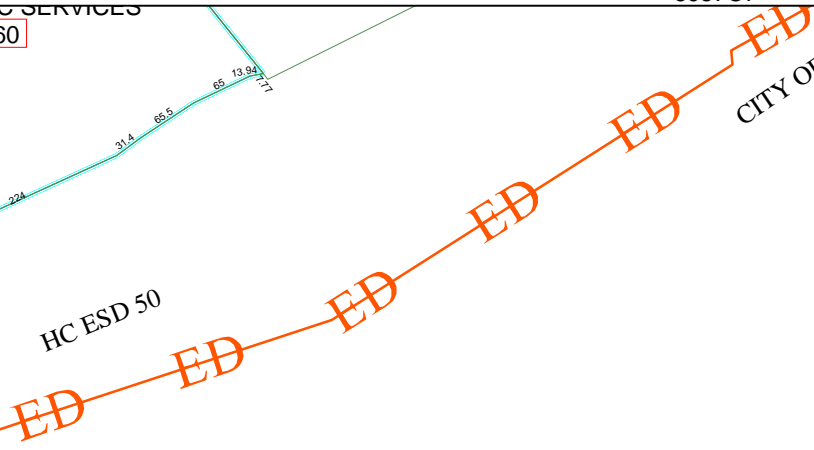


6057C7

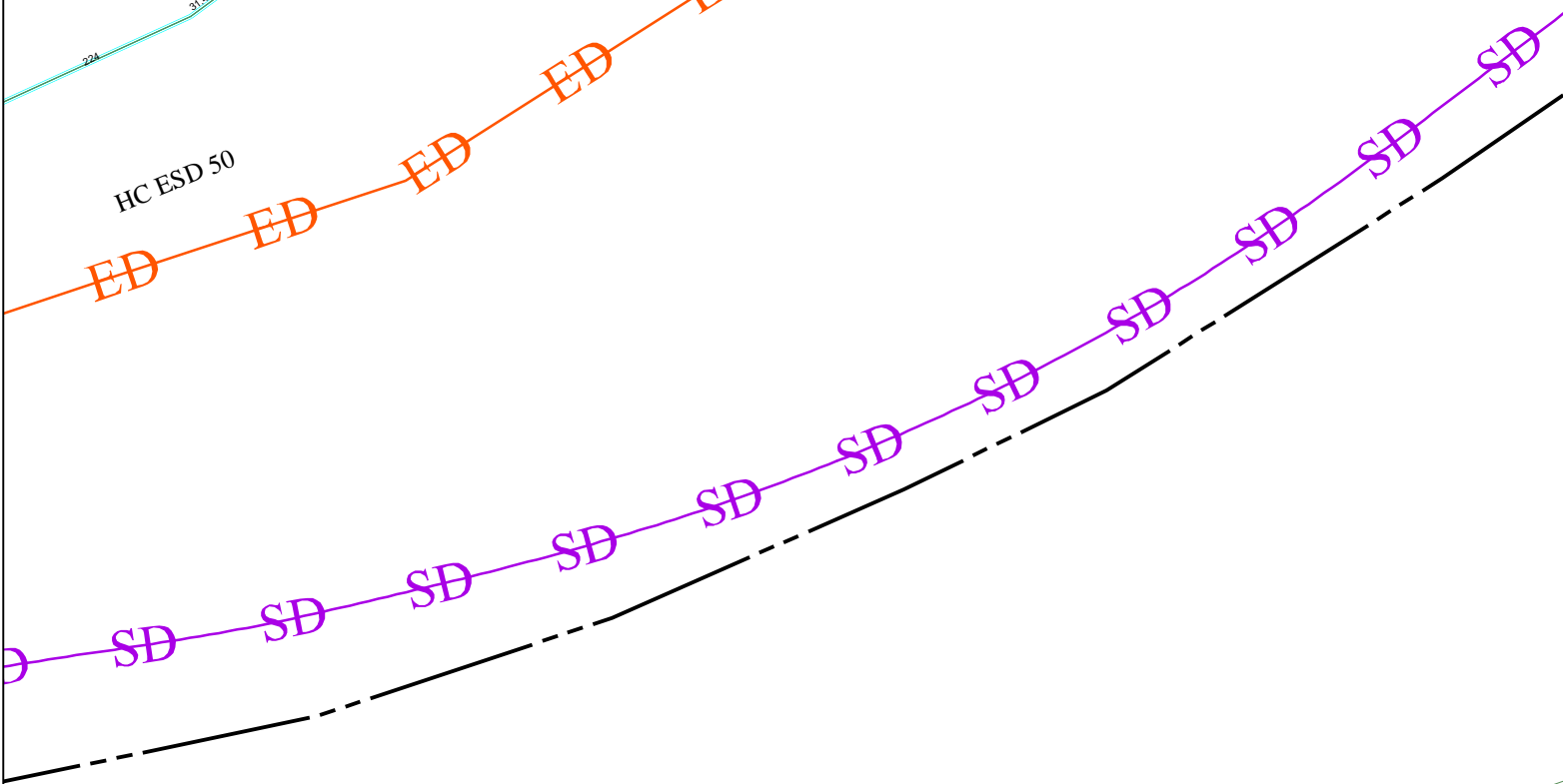
LANTRIC SERVICES
125-360

CITY OF HOUSTON

HC ESD 50



6057C10



CITY OF HOUSTON

666.48(C)

494.96(C)

488.28(C)

142.17(D)

161.73(C)

3

6056A3

Harris County Appraisal District



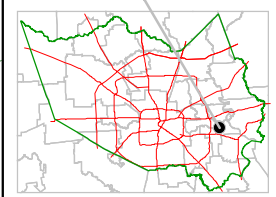
PUBLICATION DATE:
8/15/2011

Geospatial or map data maintained by the Harris County Appraisal District is for informational purposes and may **not** have been prepared for or be suitable for legal, engineering, or surveying purposes. It does **not** represent an on-the-ground survey and only represents the approximate location of property boundaries.



6057C12

MAP LOCATION



FACET 6057C

| | | | |
|---|----|----|----|
| 1 | 2 | 3 | 4 |
| 5 | 6 | 7 | 8 |
| 9 | 10 | 11 | 12 |