


5600
044-050-000-0003
155.7368 AC

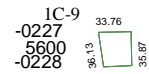
6056C9



200
40.89

924.35

293.31



IC-9
-0227
5600
-0228

IC-8

044-050-000-0225
1.6204 AC

5600
044-050-000-0226

282.48

IC

Harris County Appraisal District

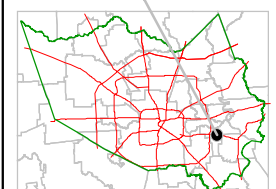


PUBLICATION DATE:
9/29/2011

Geospatial or map data maintained by the Harris County Appraisal District is for informational purposes and may **not** have been prepared for or be suitable for legal, engineering, or surveying purposes. It does **not** represent an on-the-ground survey and only represents the approximate location of property boundaries.



MAP LOCATION

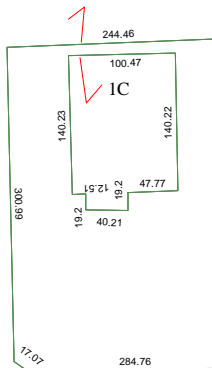


FACET 6055A

1	2	3	4
5	6	7	8
9	10	11	12

5955B4

1998.3534(C)



6055A5