
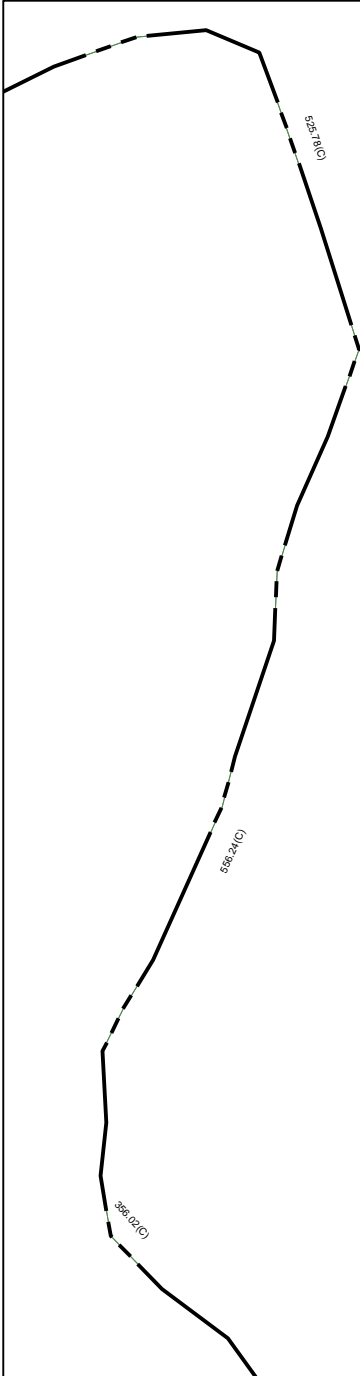


6051D4

6051D7



6051D12

# Harris County Appraisal District



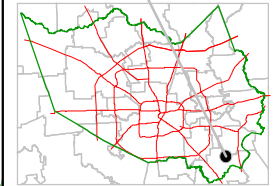
**PUBLICATION DATE:**  
8/15/2011

Geospatial or map data maintained by the Harris County Appraisal District is for informational purposes and may **not** have been prepared for or be suitable for legal, engineering, or surveying purposes. It does **not** represent an on-the-ground survey and only represents the approximate location of property boundaries.



6151C5

## MAP LOCATION



# FACET 6051D

1	2	3	4
5	6	7	8
9	10	11	12