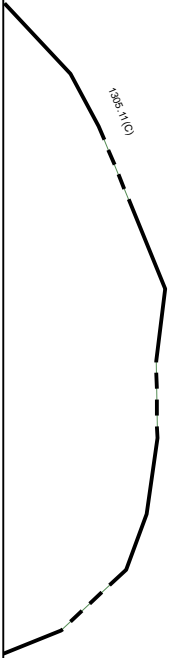


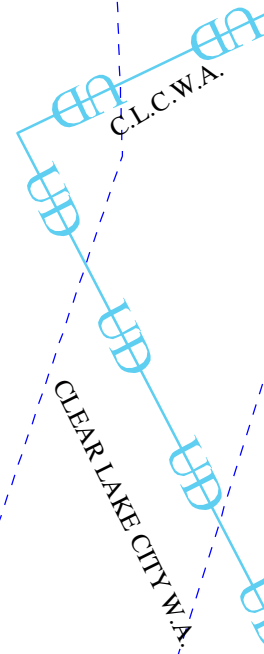
6051B12

6051D3



28

040-227-000-0080
447.0000 AC.



Harris County Appraisal District

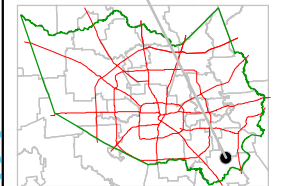


PUBLICATION DATE:
7/28/2011

Geospatial or map data maintained by the Harris County Appraisal District is for informational purposes and may **not** have been prepared for or be suitable for legal, engineering, or surveying purposes. It does **not** represent an on-the-ground survey and only represents the approximate location of property boundaries.



MAP LOCATION



FACET 6051D

1	2	3	4
5	6	7	8
9	10	11	12

6051D8