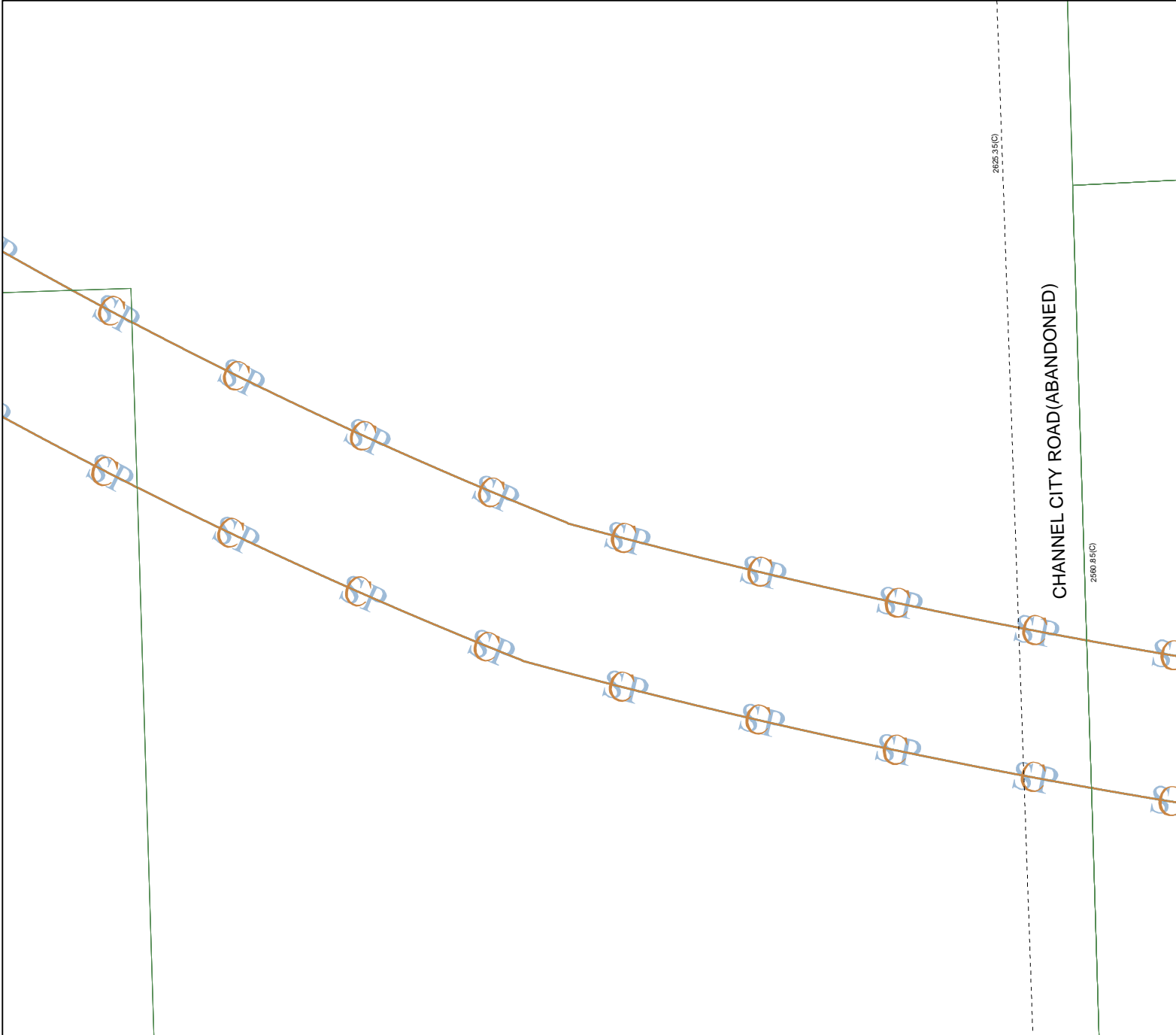


5956A6

5956A9




2625.35(C)

CHANNEL CITY ROAD (ABANDONED)

2660.85(C)

5956C2

Harris County Appraisal District



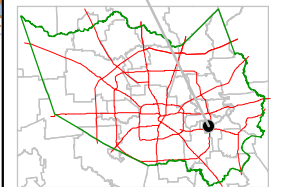
PUBLICATION DATE:
10/1/2011

Geospatial or map data maintained by the Harris County Appraisal District is for informational purposes and may **not** have been prepared for or be suitable for legal, engineering, or surveying purposes. It does **not** represent an on-the-ground survey and only represents the approximate location of property boundaries.



5956A11

MAP LOCATION



FACET 5956A

1	2	3	4
5	6	7	8
9	10	11	12