

5864A11

SUMMERWOOD

2515.66

130-815
SEC 25

040-158-090-0460
38.4989 AC

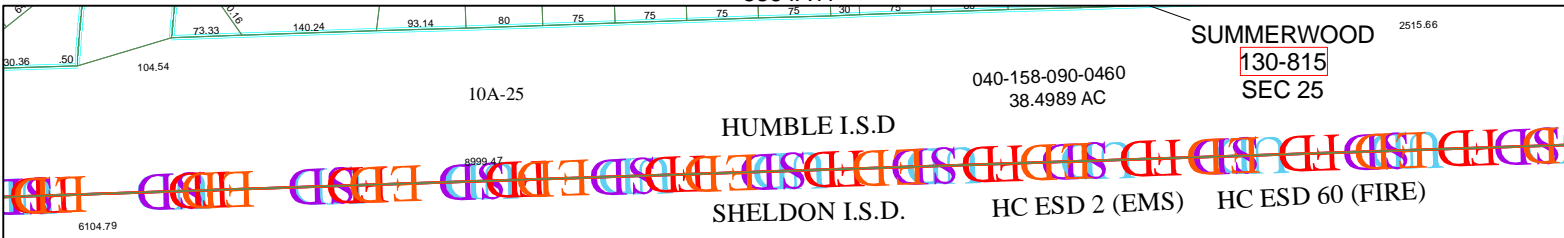
10A-25

HUMBLE I.S.D

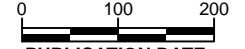
SHELDON I.S.D.

HC ESD 2 (EMS)

HC ESD 60 (FIRE)



Harris County Appraisal District

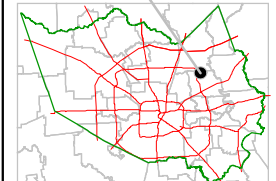


PUBLICATION DATE:
10/18/2011

Geospatial or map data maintained by the Harris County Appraisal District is for informational purposes and may **not** have been prepared for or be suitable for legal, engineering, or surveying purposes. It does **not** represent an on-the-ground survey and only represents the approximate location of property boundaries.



MAP LOCATION



FACET 5864C

1	2	3	4
5	6	7	8
9	10	11	12

5864C7

5864C2

5864C4