

5862C11

10A

042-124-000-0066

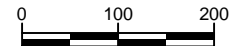
40.0000 AC.

1625.08

2538.99

5861A2

Harris County Appraisal District

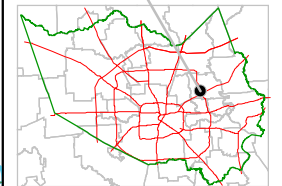


PUBLICATION DATE:
11/30/2011

Geospatial or map data maintained by the Harris County Appraisal District is for informational purposes and may **not** have been prepared for or be suitable for legal, engineering, or surveying purposes. It does **not** represent an on-the-ground survey and only represents the approximate location of property boundaries.




MAP LOCATION



5861A4

1070.67
PARKWAY U

1R



042-124-000-0
11.3137 A

FACET 5861A

1	2	3	4
5	6	7	8
9	10	11	12

5861A7