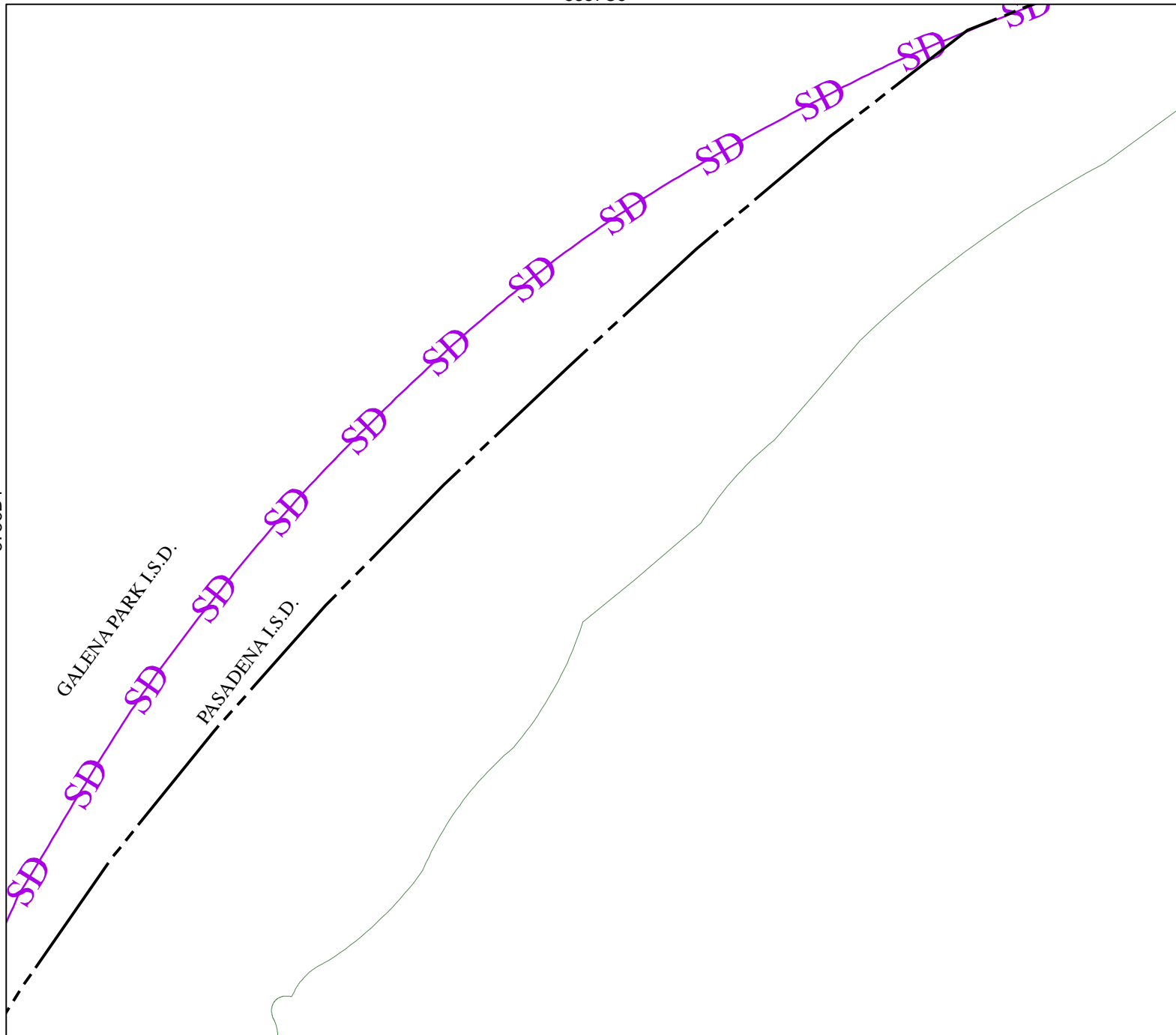


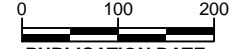
5857C9

5756B4



5856A5

Harris County Appraisal District

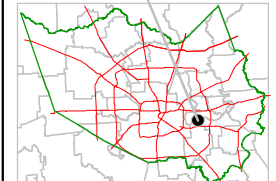


PUBLICATION DATE:
2/10/2011

Geospatial or map data maintained by the Harris County Appraisal District is for informational purposes and may **not** have been prepared for or be suitable for legal, engineering, or surveying purposes. It does **not** represent an on-the-ground survey and only represents the approximate location of property boundaries.



MAP LOCATION



FACET 5856A

1	2	3	4
5	6	7	8
9	10	11	12

5856A2