

5768B7

5768D3

5768B10

Harris County Appraisal District

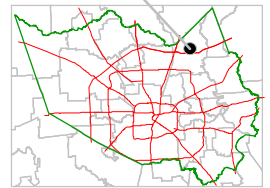


0 100 200

PUBLICATION DATE:
5/25/2011

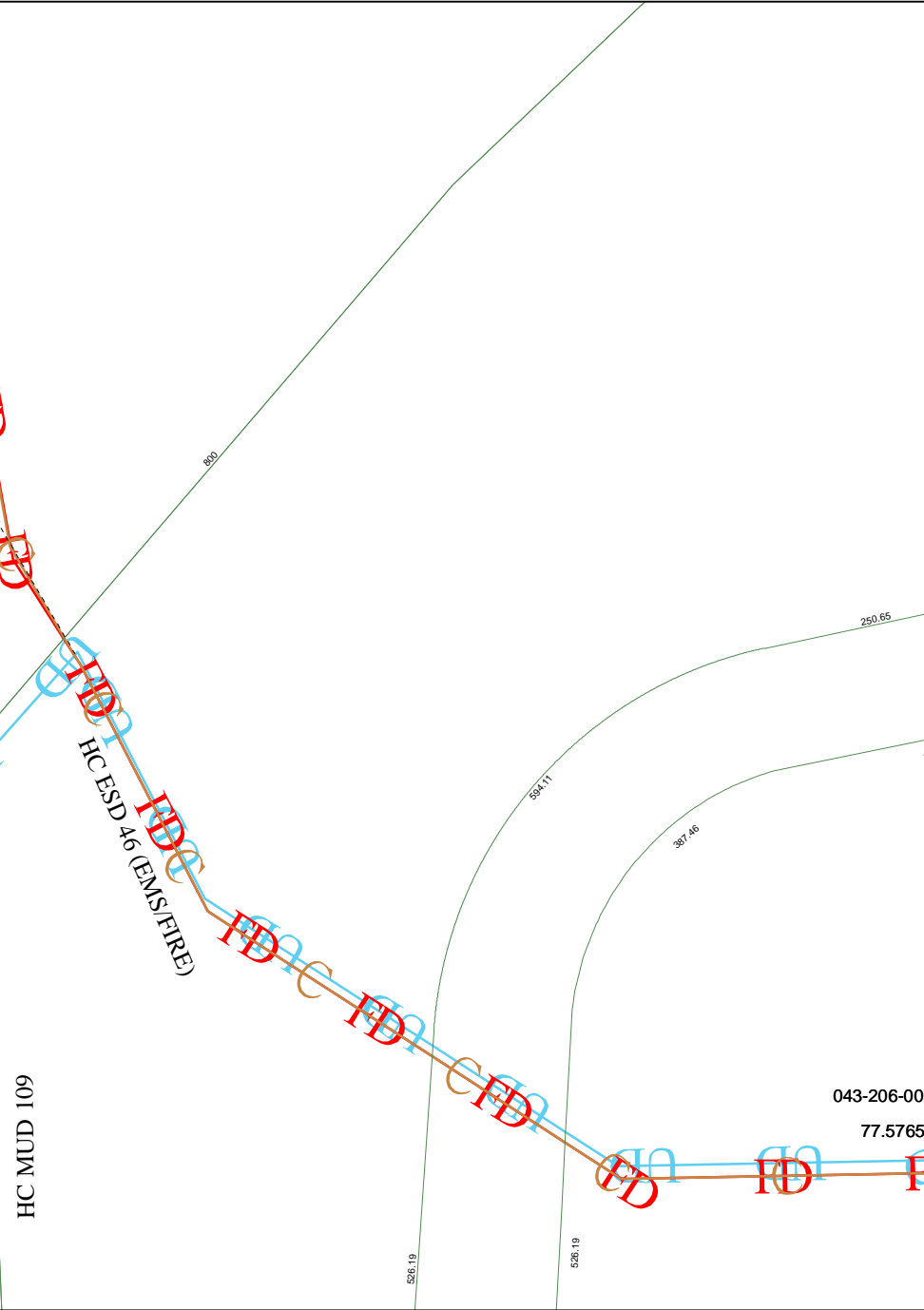
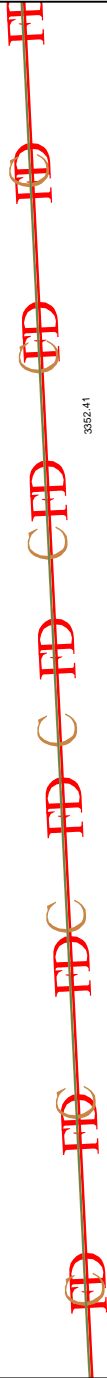
Geospatial or map data maintained by the Harris County Appraisal District is for informational purposes and may **not** have been prepared for or be suitable for legal, engineering, or surveying purposes. It does **not** represent an on-the-ground survey and only represents the approximate location of property boundaries.

MAP LOCATION



FACET 5768B

1	2	3	4
5	6	7	8
9	10	11	12



5768B12