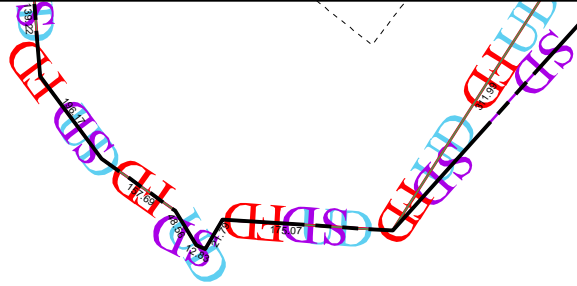


5569C5



6A-6B

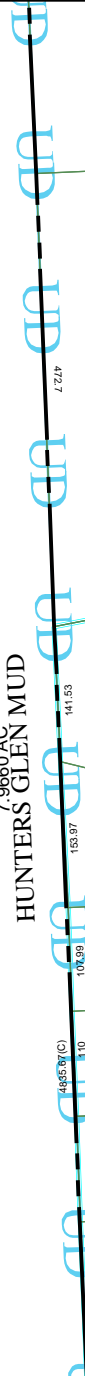
042-189-000-2005
7.3280 AC

6A-6

042-189-000-0229
85.0212 AC



042-189-000-0065
7.9660 AC
HUNTERS GLEN MUD



Harris County Appraisal District

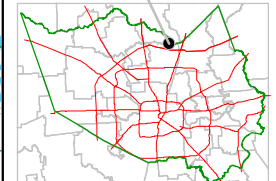


0 100 200
PUBLICATION DATE:
1/25/2012

Geospatial or map data maintained by the Harris County Appraisal District is for informational purposes and may not have been prepared for or be suitable for legal, engineering, or surveying purposes. It does not represent an on-the-ground survey and only represents the approximate location of property boundaries.



MAP LOCATION



FACET 5569C

1	2	3	4
5	6	7	8
9	10	11	12

5568A1

5469D12