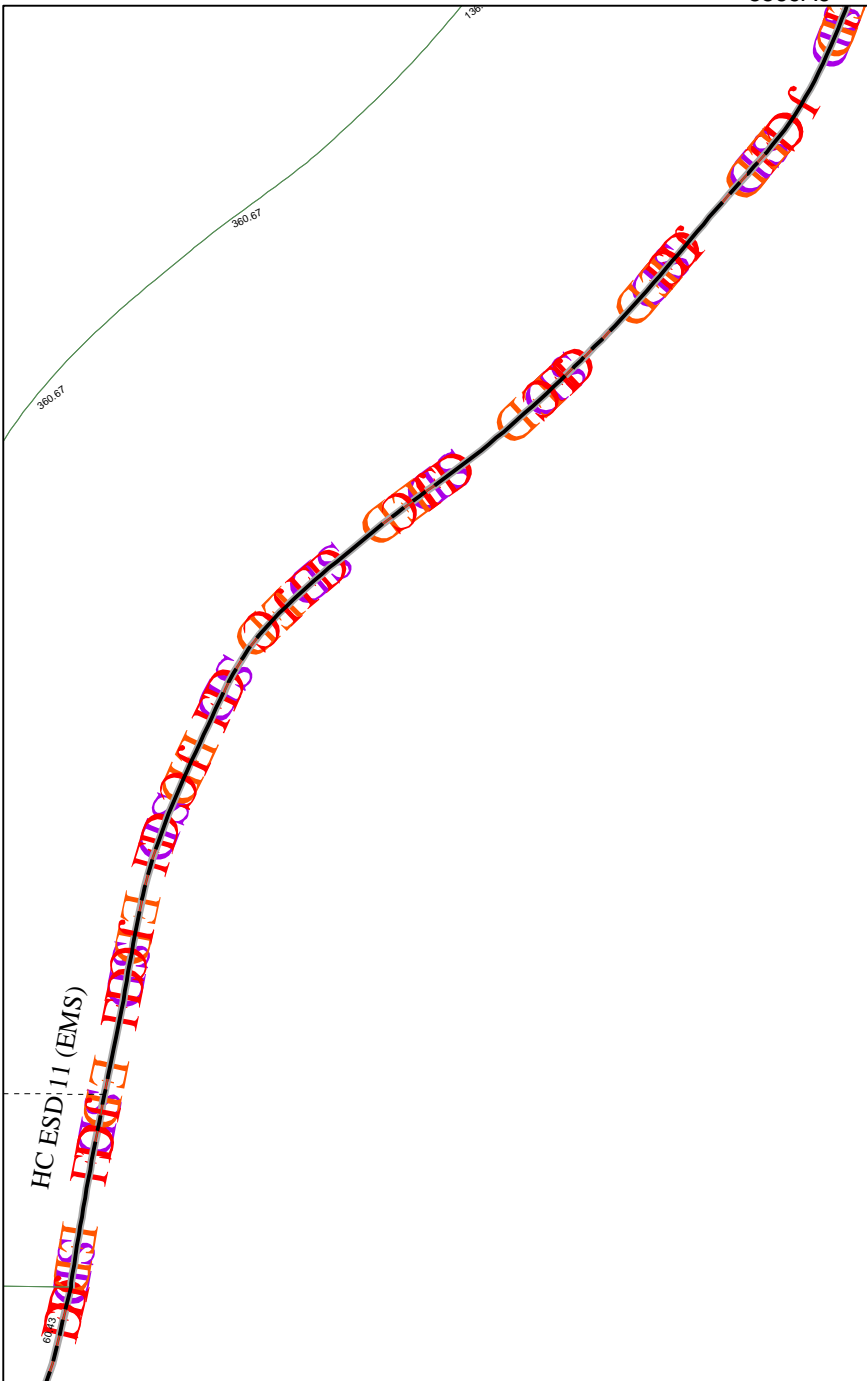


5569A6

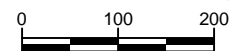
5569A9



HC ESD 11 (EMS)

5569C2

# Harris County Appraisal District



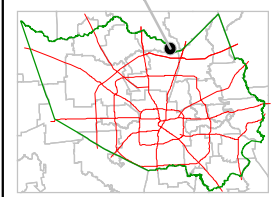
PUBLICATION DATE:  
10/1/2011

Geospatial or map data maintained by the Harris County Appraisal District is for informational purposes and may **not** have been prepared for or be suitable for legal, engineering, or surveying purposes. It does **not** represent an on-the-ground survey and only represents the approximate location of property boundaries.



5569A11

### MAP LOCATION



## FACET 5569A

1	2	3	4
5	6	7	8
9	10	11	12