

5567B1

130-717-001-0001
11.5707 AC

RES A

116-413-001-0001
11.0789 AC

HOUSTON INTCNL TRADE
CTR R/P 3
116-413

RES B

VOLTA BUISNESS PARK
130-717

KENSWICK DRIVE

VOLTA DRIVE

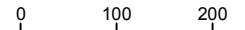
VOLTA DRIVE

SEARS DRIVE

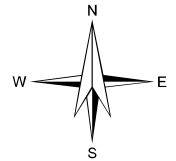
ROEBUCK DRIVE

10	-0010	145.06
11	-0011	145.06
12	-0012	145.06
13	10339-0013	145.06
14	-0014	145.06
15	-0015	145.06
16	-0016	145.06
VOLTA DRIVE		
1	19225-0001	145.06
2	-0002	145.06
3	-0003	145.06
4	-0004	145.06
5	-0005	145.06
6	19207-0006	145.06
7	-0007	145.06
8	19131-0008	145.06
9	-0009	145.06
10	19123-0010	145.06
11	19119-0011	145.06
12	-0012	145.06
13	-0013	145.06
14	19107-0014	145.06
15	19103-0015	145.06
SEARS DRIVE		
8	19326-0008	145.06
9	-0015	145.06
10	-0010	145.06
11	-0011	145.06
12	-0012	145.06
13	-0013	145.06
14	-0014	145.06
ROEBUCK DRIVE		
1	19226-0001	145.06
2	-0002	145.06
3	-0003	145.06
4	19214-0004	145.06
5	19210-0005	145.06
6	-0006	145.06
7	19202-0007	145.06
8	19124-0008	1050.4
9A	-0009	105.04
9B	-0009	105.04
10	19122-0010	145.06
11	-0011	145.06
12	19114-0012	145.06
13	-0013	145.06
14	-0014	145.06
15	-0015	145.06

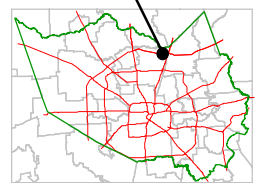
Harris County Appraisal District



PUBLICATION DATE:
1/16/2010



MAP LOCATION



FACET 5567B

1	2	3	4
5	6	7	8
9	10	11	12

5567B9