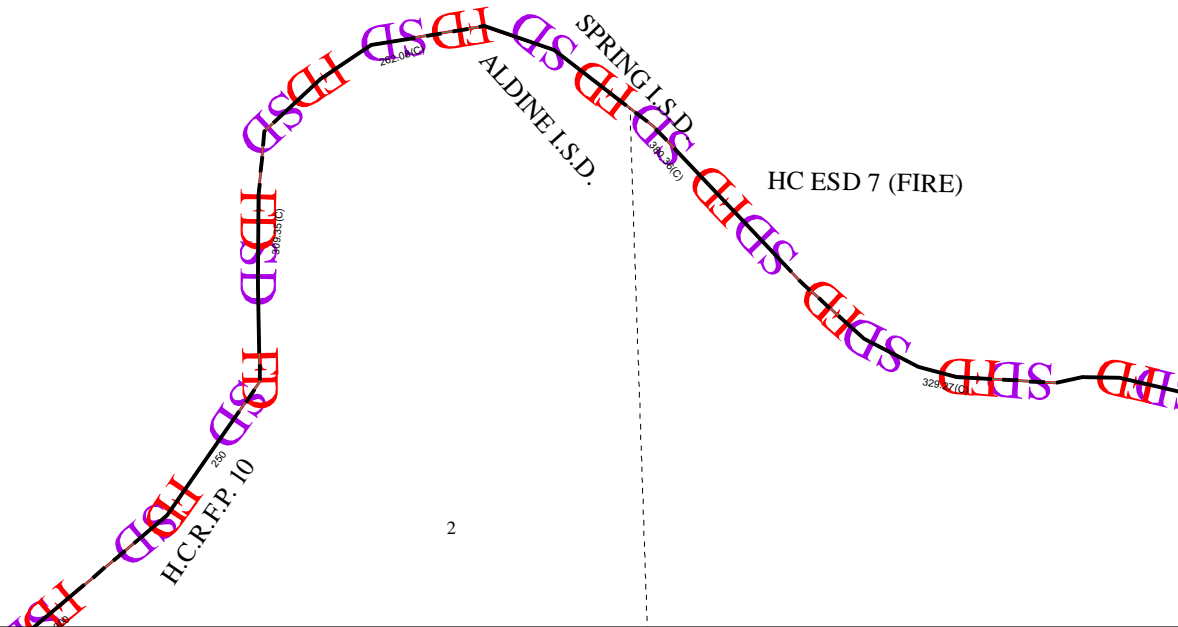


5469D5

7E


042-145-000-0180  
160.2803 AC.

5469C12



5468B1

# Harris County Appraisal District

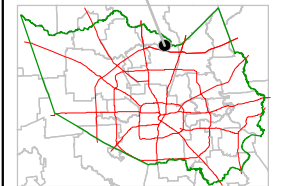


PUBLICATION DATE:  
9/1/2011

Geospatial or map data maintained by the Harris County Appraisal District is for informational purposes and may **not** have been prepared for or be suitable for legal, engineering, or surveying purposes. It does **not** represent an on-the-ground survey and only represents the approximate location of property boundaries.



### MAP LOCATION



## FACET 5469D

1	2	3	4
5	6	7	8
9	10	11	12

5469D10