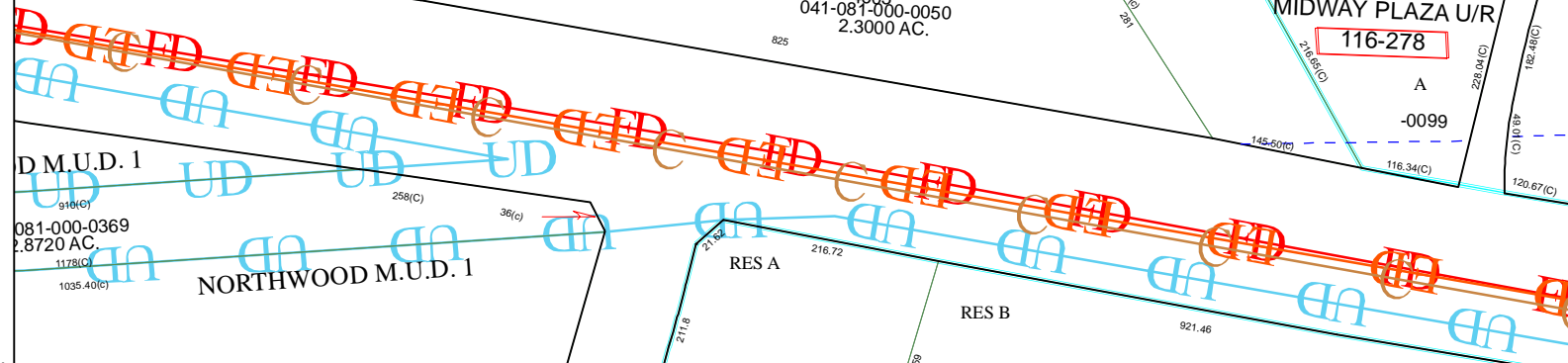


5468A9

4701
041-081-000-0057
2.1509 AC.

6A
4603
041-081-000-0050
2.3000 AC.

MIDWAY PLAZA U/R
116-278
A
-0099



D.M.U.D. 1

081-000-0369
2.8720 AC.

NORTHWOOD M.U.D. 1

46
041-081-000-0370
6.6857 AC.

RES A
216.72
122-412-001-0001
1.1887 AC

RES B
921.46
122-412-001-0002
6.0954 AC

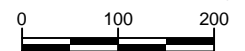
GARLAND SPENCER ACRES
122-412

23A-1
041-081-000-1011
13.0236 AC.

23C
041-081-000-0200
2.8074 AC.

5468C5

Harris County Appraisal District

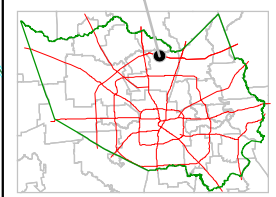


PUBLICATION DATE:
8/15/2011

Geospatial or map data maintained by the Harris County Appraisal District is for informational purposes and may not have been prepared for or be suitable for legal, engineering, or surveying purposes. It does not represent an on-the-ground survey and only represents the approximate location of property boundaries.



MAP LOCATION



FACET 5468C

| | | | |
|---|----|----|----|
| 1 | 2 | 3 | 4 |
| 5 | 6 | 7 | 8 |
| 9 | 10 | 11 | 12 |

5368D4

5468C2