


5172C8

Harris County Appraisal District

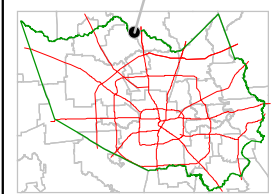


PUBLICATION DATE:
2/8/2012

Geospatial or map data maintained by the Harris County Appraisal District is for informational purposes and may not have been prepared for or be suitable for legal, engineering, or surveying purposes. It does not represent an on-the-ground survey and only represents the approximate location of property boundaries.



MAP LOCATION



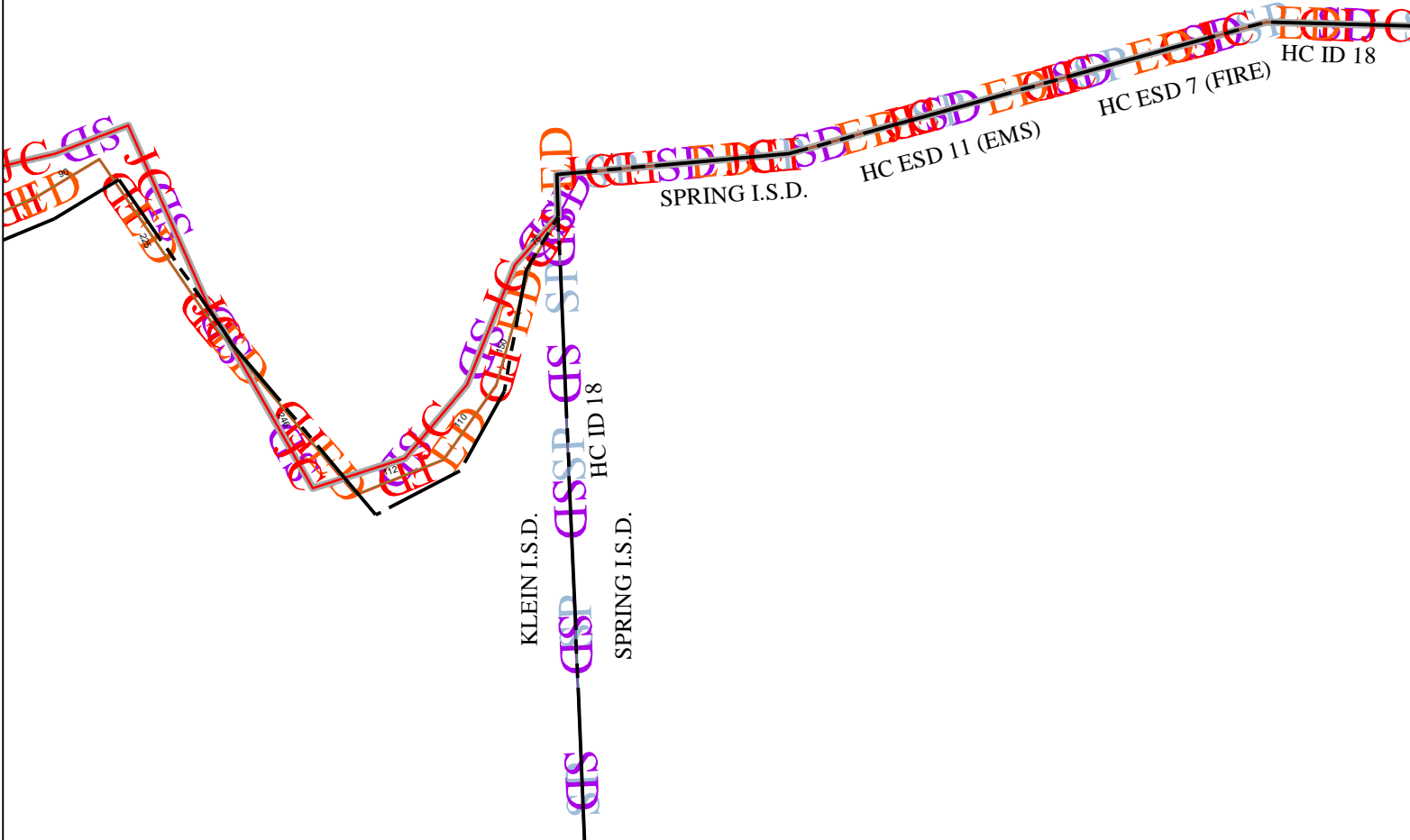
FACET 5172C

| | | | |
|---|----|----|----|
| 1 | 2 | 3 | 4 |
| 5 | 6 | 7 | 8 |
| 9 | 10 | 11 | 12 |

5171A4

5172C11

5172D9



KLEIN I.S.D.

SPRING I.S.D.

HC ID 18

SPRING I.S.D.

HC ESD 11 (EMS)

HC ESD 7 (FIRE)

HC ID 18