

5159D10

ZORA STREET

STORY STREET

LILLIEWHITE STREET

ROLLA STREET

CLARKSON

5158B1

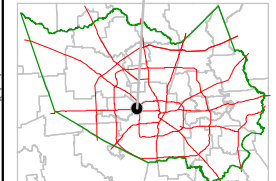
Harris County Appraisal District



0 100 200
PUBLICATION DATE:
8/15/2011

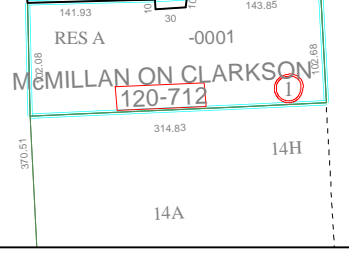
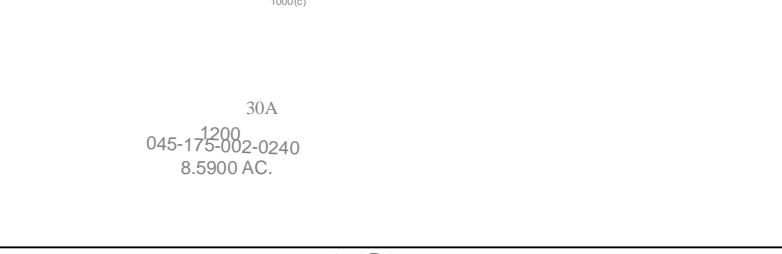
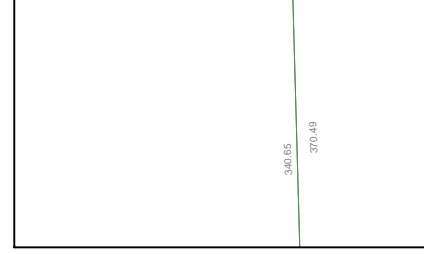
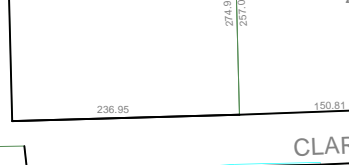
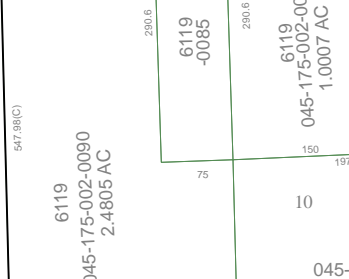
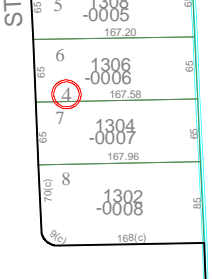
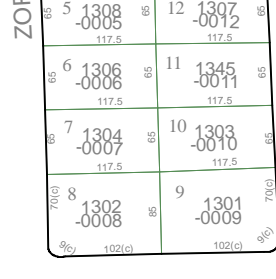
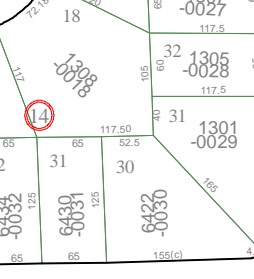
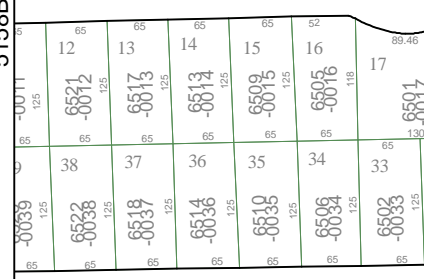
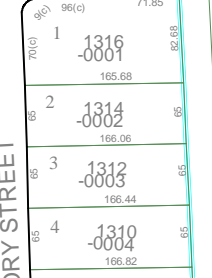
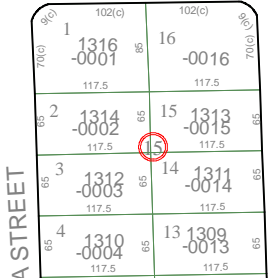
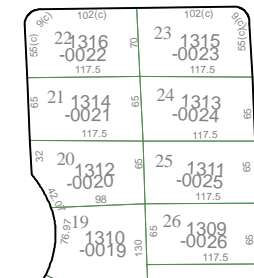
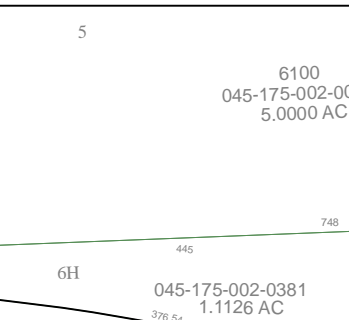
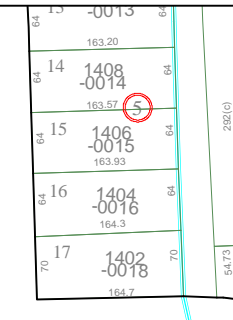

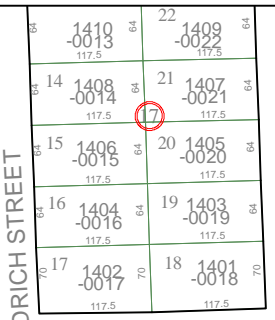
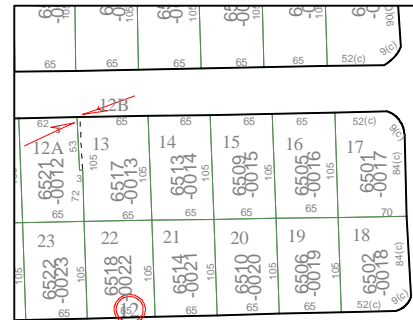
Geospatial or map data maintained by the Harris County Appraisal District is for informational purposes and may not have been prepared for or be suitable for legal, engineering, or surveying purposes. It does not represent an on-the-ground survey and only represents the approximate location of property boundaries.

MAP LOCATION



FACET 5158B

1	2	3	4
5	6	7	8
9	10	11	12



30A
1200
045-175-002-0240
8.5900 AC.

RES A
-0001
120-712

5158B6