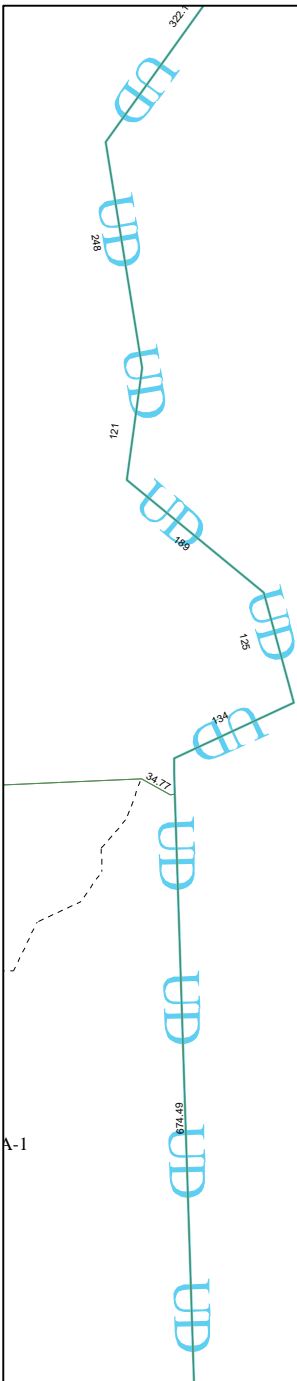


5072D12

5071B3



A-1

13

5071B8

5A-1

5A-1
 044-109-000-0171
 7.8000 AC

578.6

1125.54

591.76

148.2

174.24

165

100

5D

5G

5B

5H

4354
 044-109-000-0051
 1.7000 AC

4350
 044-109-000-0056
 2.0000 AC

500
 044-109-000-0054
 1.9600 AC

500
 044-109-000-0174
 1.1400 AC

523.86

MOSSY OAKS WEST

284.04

4B

3B

043-035-000-0115
 1.8983 AC

149.16

159

169.99

5Q

5R

5L

4355
 044-109-000-0063
 1.3500 AC

4353
 044-109-000-0064
 1.4310 AC

23019
 044-109-000-0105
 1.5220 AC

895.41

392.23


392.22

389.22

392.25

FRITZ LANE

Harris County Appraisal District

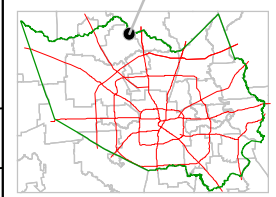


PUBLICATION DATE:
 8/15/2011

Geospatial or map data maintained by the Harris County Appraisal District is for informational purposes and may not be suitable for legal, engineering, or surveying purposes. It does not represent an on-the-ground survey and only represents the approximate location of property boundaries.



MAP LOCATION



FACET 5071B

| | | | |
|---|----|----|----|
| 1 | 2 | 3 | 4 |
| 5 | 6 | 7 | 8 |
| 9 | 10 | 11 | 12 |