

4674D7

4674D10

3
380-264-000-0300
100.5400 AC.

E. R. HALE

A - 264

2041.86

3083.2

1130.33

1275.49(C)

879.98

2

380-264-000-0200
22.8008 AC

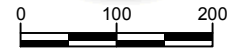
2

776.36

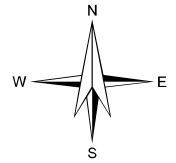
2B

4673B3

Harris County Appraisal District

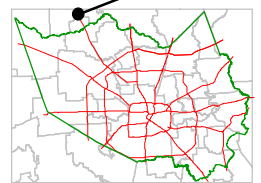


PUBLICATION DATE:
5/26/2009



4674D12

MAP LOCATION



FACET 4674D

1	2	3	4
5	6	7	8
9	10	11	12