

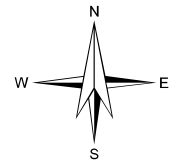
4673B9

Harris County Appraisal District

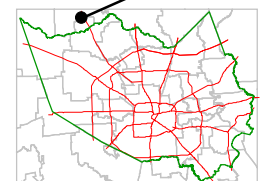


0 100 200

PUBLICATION DATE:
5/26/2009



MAP LOCATION

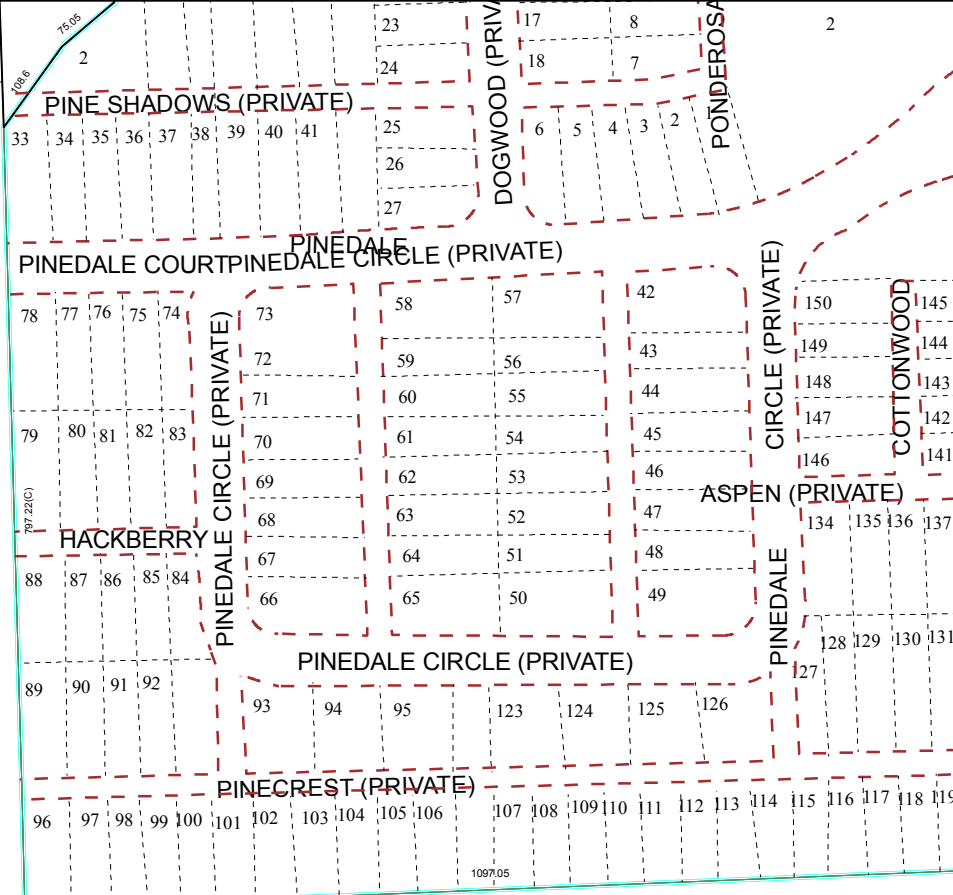


FACET 4673D

1	2	3	4
5	6	7	8
9	10	11	12

4673C4

10
380-361-000-1010
48.9150 AC
33202
380-361-000-1000
2.0000 AC



4673D2

10D

10A

521.2

310.86
380-361-000-3600
4.0850 AC

219.89
11
32830
380-361-000-4414
2.6500 AC

12

180.51
32810
380-361-000-1101
1.7100 AC

12A
4413
AC

23
J. MOORE

A-361

380-361-000-2300
11.7500 AC

4673D5