

4674D10

33819  
383-560-030-2320  
2.0000 AC.

22B

33815  
383-560-030-2201  
5.0000 AC.

22A

21

33803  
383-560-030-2100  
5.0000 AC.

9F

12222  
-0951

9E

9D

9C

9B

9A

33703  
-0910

FIR STREET

9G

12323  
-0121

9H

9-I

9J

9K

9L

12321  
-0920

-0140

33635  
383-560-030-0130  
1.4245 AC.

IG

IH

I-I

IJ

IK

IL

12320  
-0120

-0123

33635  
383-560-030-0130  
1.4245 AC.

MAPLE DRIVE

IF

12321  
-0111

IE

ID

IC

IB

IA

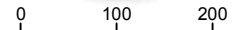
12213  
-0115

33507  
-0105

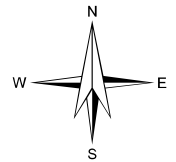
-0100

4673B6

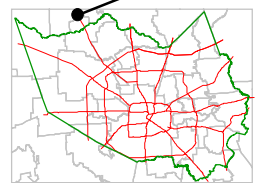
# Harris County Appraisal District



PUBLICATION DATE:  
5/26/2009



MAP LOCATION



## FACET 4673B

1	2	3	4
5	6	7	8
9	10	11	12

4673B1

10B

383-560-030-1010  
1.4911 AC.

10

383-560-030-1000  
1.5089 AC.

20B

383-560-030-2000  
2.2450 AC.

20A

383-560-030-2010  
3.0000 AC.

11

383-560-030-1100  
3.0000 AC.

CRIPPLE CREEK FARMS  
383-560  
SEC. 3

4673B3