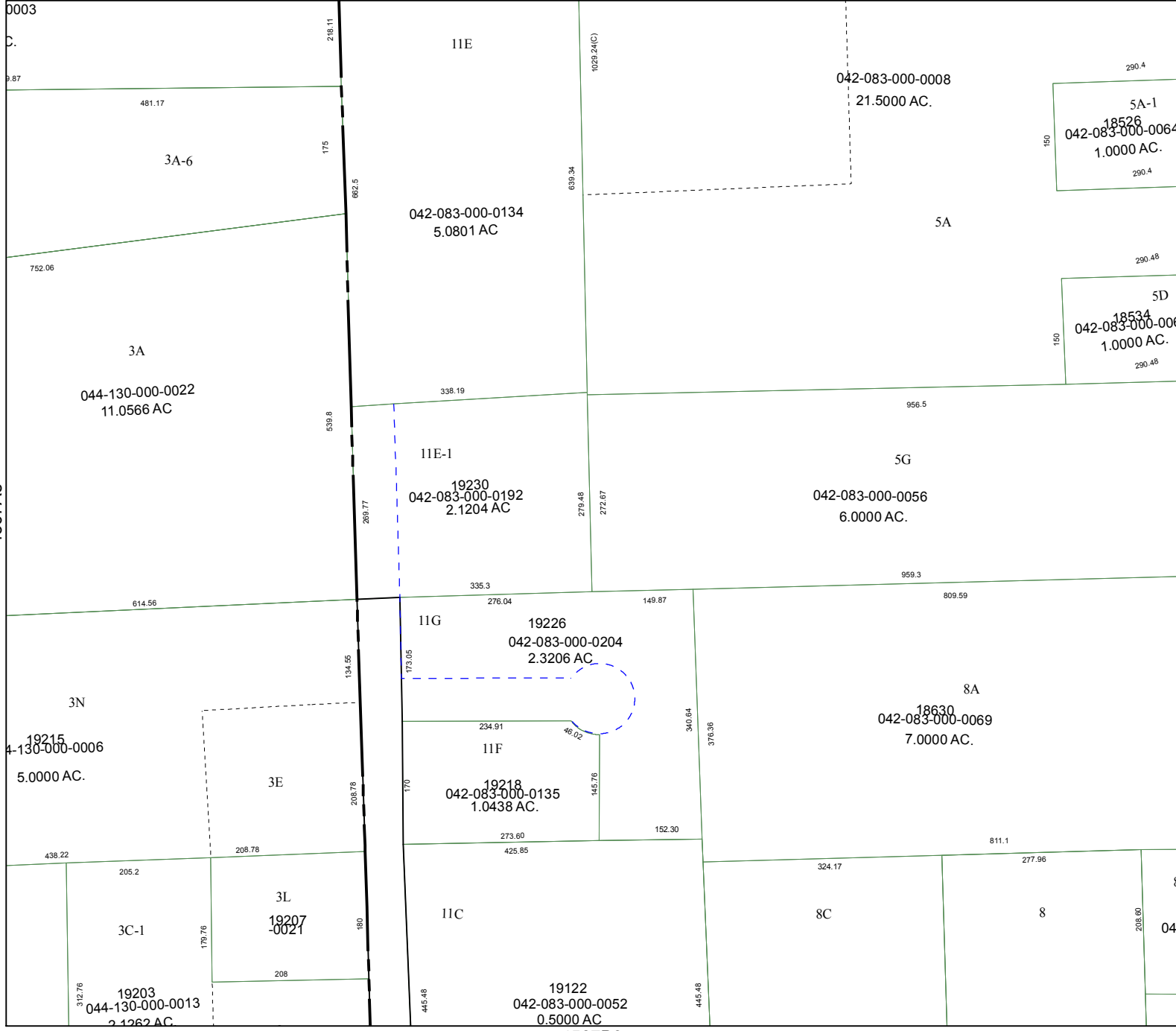


4567B1

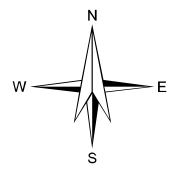


4567B9

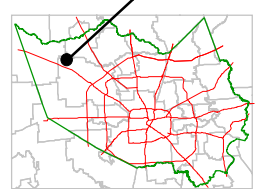
Harris County Appraisal District



0 100 200
 PUBLICATION DATE:
 1/15/2010



MAP LOCATION



FACET 4567B

1	2	3	4
5	6	7	8
9	10	11	12

4567A8

4567B6

0003

C.

9.87

218.11

481.17

3A-6

175

662.5

042-083-000-0134
5.0801 AC

1029.24(C)

042-083-000-0008
21.5000 AC.

290.4

18526

5A-1
042-083-000-0064
1.0000 AC.

290.4

752.06

3A

044-130-000-0022
11.0566 AC

538.8

338.19

11E-1

19230
042-083-000-0192
2.1204 AC

638.34

5A

290.48

18534

5D
042-083-000-0066
1.0000 AC.

290.48

956.5

5G

042-083-000-0056
6.0000 AC.

279.48

272.67

959.3

614.56

335.3

276.04

149.87

11G

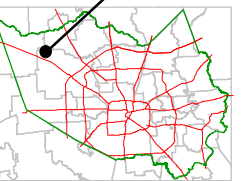
19226
042-083-000-0204
2.3206 AC

N

W

E

S



3N

19215
04-130-000-0006
5.0000 AC.

173.05

3E

11F

19218
042-083-000-0135
1.0438 AC.

340.64

8A

18630
042-083-000-0069
7.0000 AC.

208.78

170

11C

19122
042-083-000-0052
0.5000 AC

152.30

8C

811.1

8

438.22

208.78

3L

19207
-0021

208

11C

19122
042-083-000-0052
0.5000 AC

324.17

277.96

312.76

19203
044-130-000-0013
2.1262 AC

179.76

3C-1

208

445.48

445.48

208.60

04