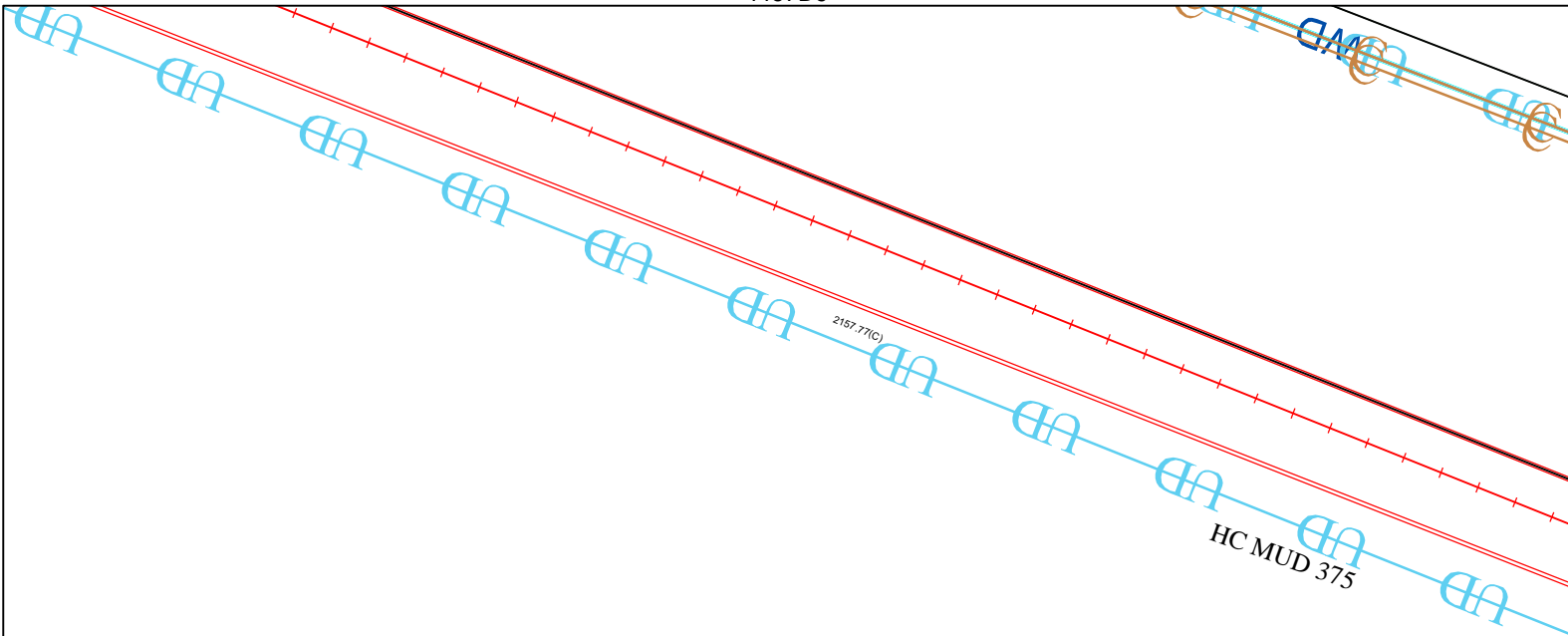


4467D9


4466A4



4A

4466B5

# Harris County Appraisal District

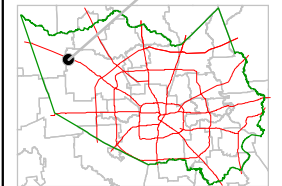


PUBLICATION DATE:  
2/2/2012

Geospatial or map data maintained by the Harris County Appraisal District is for informational purposes and may **not** have been prepared for or be suitable for legal, engineering, or surveying purposes. It does **not** represent an on-the-ground survey and only represents the approximate location of property boundaries.



### MAP LOCATION



## FACET 4466B

1	2	3	4
5	6	7	8
9	10	11	12

4466B2